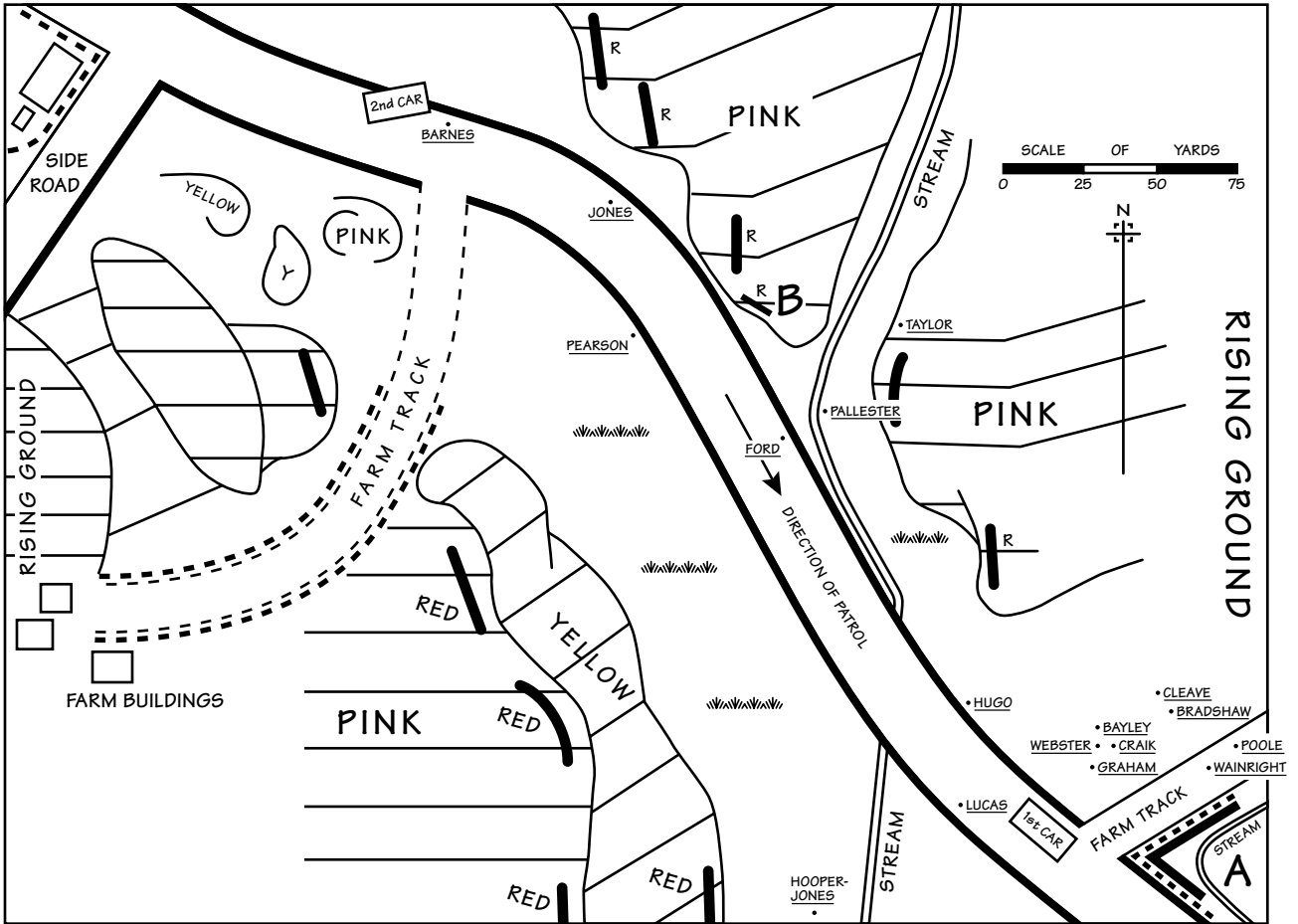


FROM
DROMLEIGH



FROM
DUNMANWAY





SITE OF AMBUSH IN KILMICHAEL AREA 28TH NOV 1920

MAP REF: ORD. SUR. 1" DUNMANWAY SHEET 193

APPROPRIATE POSITION: NORTHERNMOST POINT OF 'AMBUSH' 1" SOUTH OF POINT 50B ON DUNMANWAY

MAIN ROAD SOUTH OF KILMICHAEL

TIME: DUSK

- | | | |
|--------|---|---|
| YELLOW |  | CRAGS UP TO 5 FT HIGH (COVERED WITH MOSS AND GORSE) |
| PINK |  | CRAGS OVER 5 FT HIGH |
| BLUE |  | BOG |
| RED |  | POSITIONS OF REBEL TROOPS |

THESE POSITIONS WERE EXCEPT **A** AND **B** ENTIRELY NATURAL AND WOULD IN EACH CASE ACCOMMODATE 4 TO 6 REBELS LYING IN WHICH POSITION THEY WOULD BE VERY WELL CONCEALED. SMALL QUANTITIES OF CUT GORSE WERE FOUND IN SOME POSITIONS. PRESUMABLY THE REBELS HAD USED IT TO COVER THEIR HEADS.

- A** A STONEMASS HEIGHTENED 1" 6" AND LOOPHOLED
B ENTIRELY ARTIFICIAL A SMALL STONE WALL LOOPHOLED FOR 2 RIFLES (MACHINE) OR LIGHT MACHINE GUN

• — POSITIONS OF CARS AND BODIES AS FOUND BY SEARCH PARTY ON MORNING OF 29TH NOV 1920

E FLEMING LIEUT.
D.I.B.